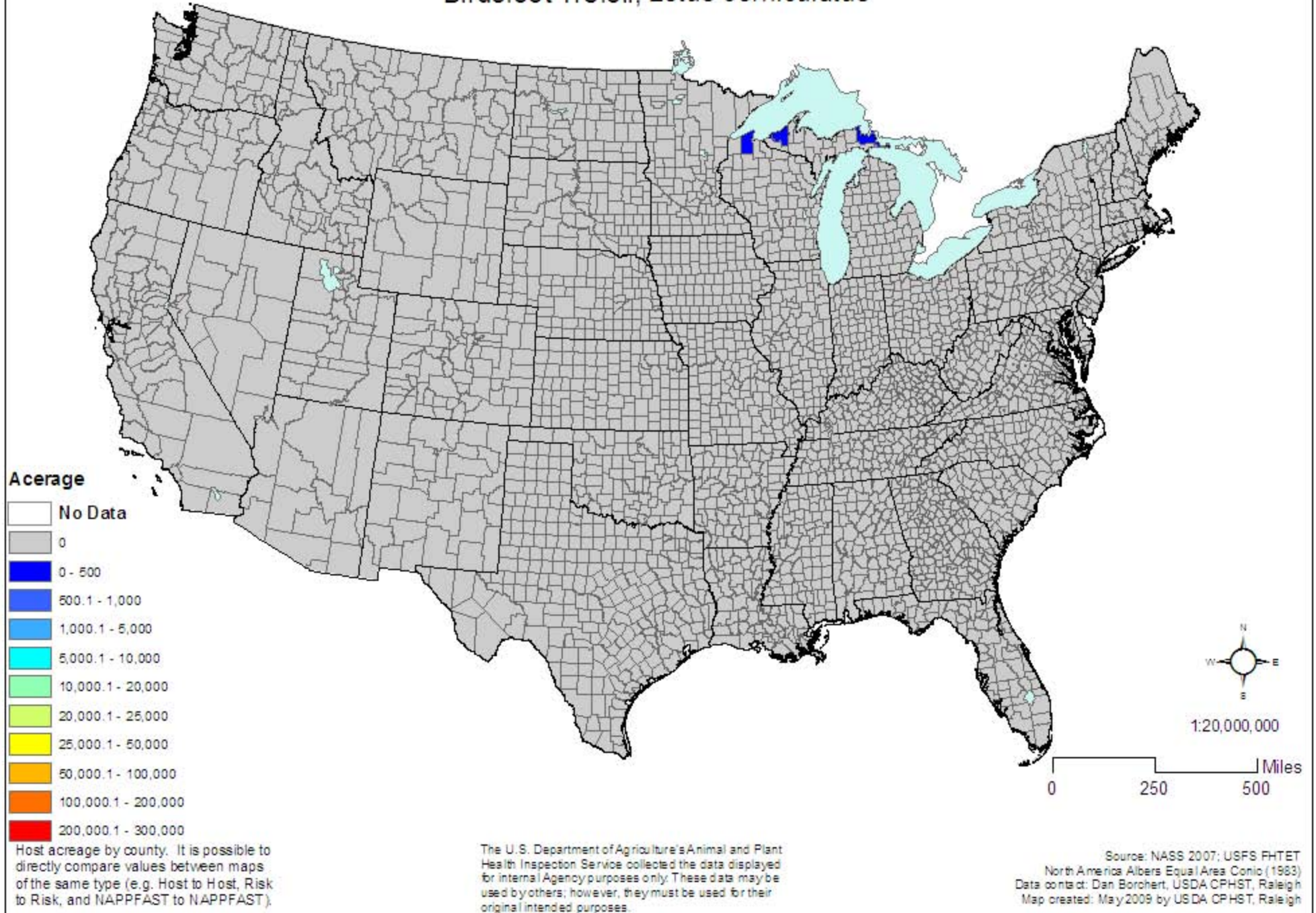
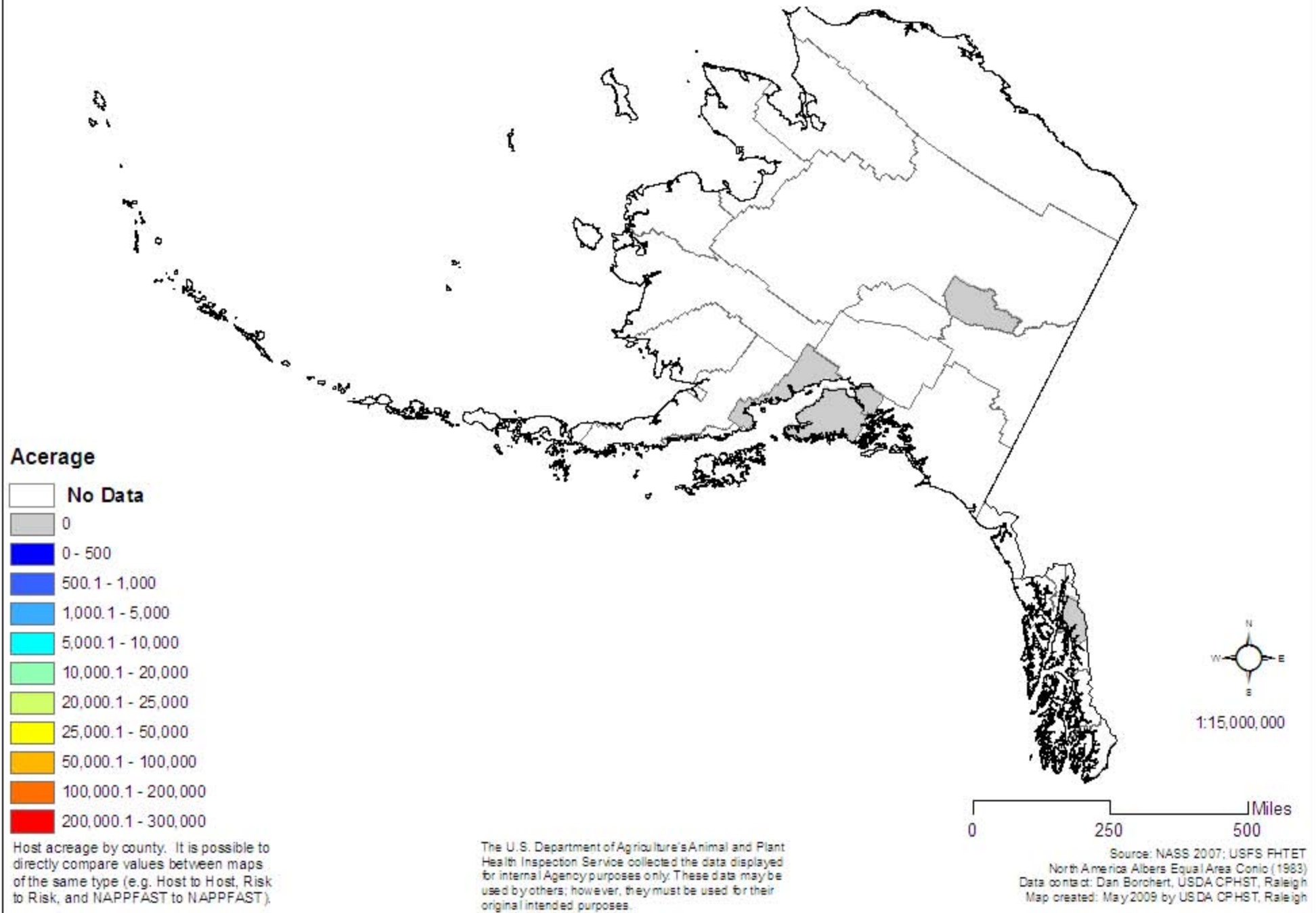


Commodity Acreage Map Birdsfoot Trefoil, *Lotus corniculatus*




Commodity Acreage Map Birdsfoot Trefoil, *Lotus corniculatus*



Commodity Acreage Map

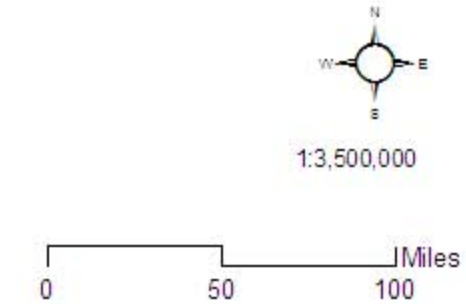
Birdsfoot Trefoil, *Lotus corniculatus*

Acreage



Host acreage by county. It is possible to directly compare values between maps of the same type (e.g. Host to Host, Risk to Risk, and NAPPFAST to NAPPFAST).

The U.S. Department of Agriculture's Animal and Plant Health Inspection Service collected the data displayed for internal Agency purposes only. These data may be used by others; however, they must be used for their original intended purposes.



Source: NASS 2007; USFS PHTET Not Available for HI
 North America Albers Equal Area Conic (1983)
 Data contact: Dan Borchert, USDA CPHST, Raleigh
 Map created: May 2009 by USDA CPHST, Raleigh