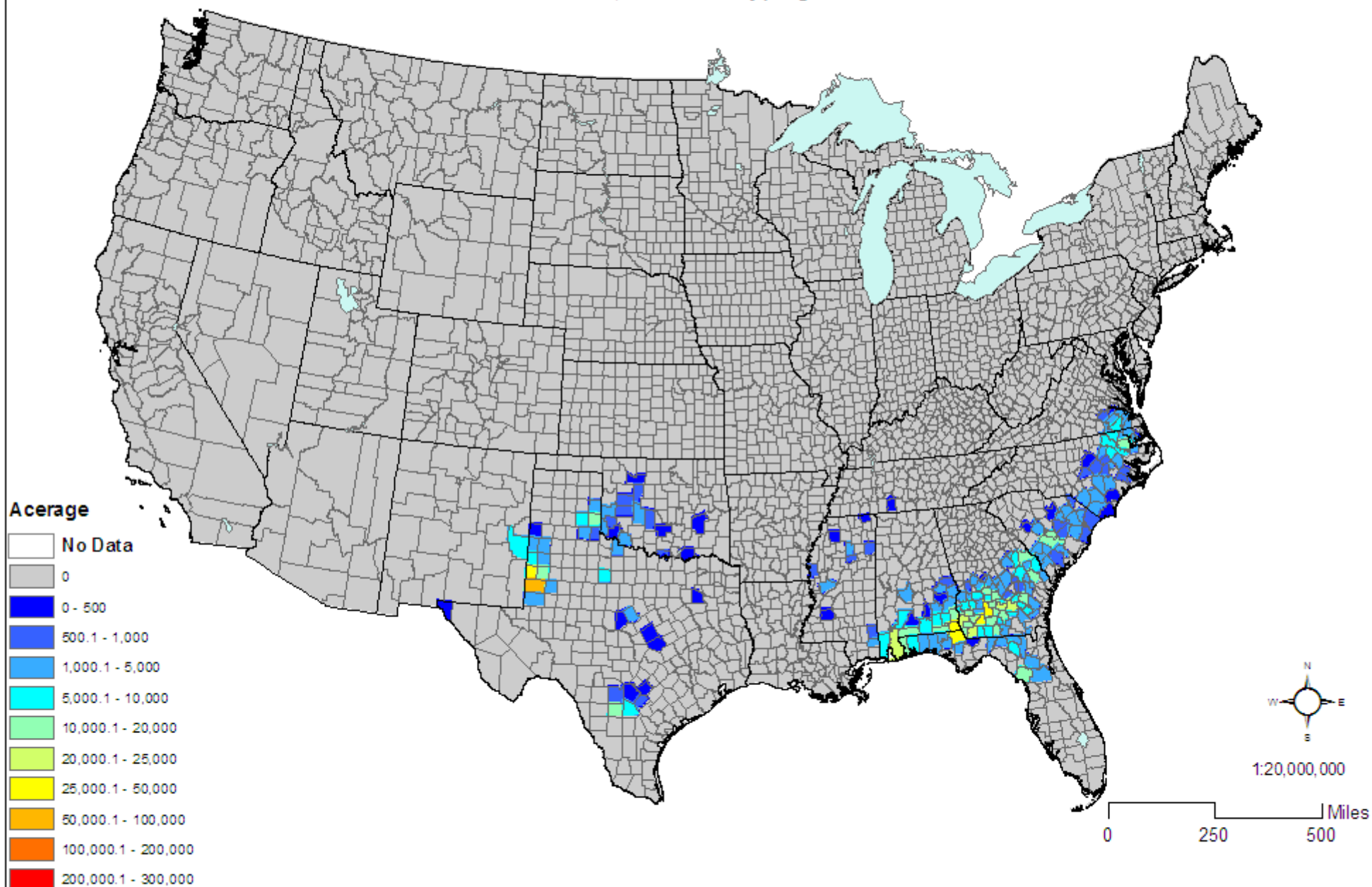


# Commodity Acreage Map Peanut, *Arachis hypogaea*



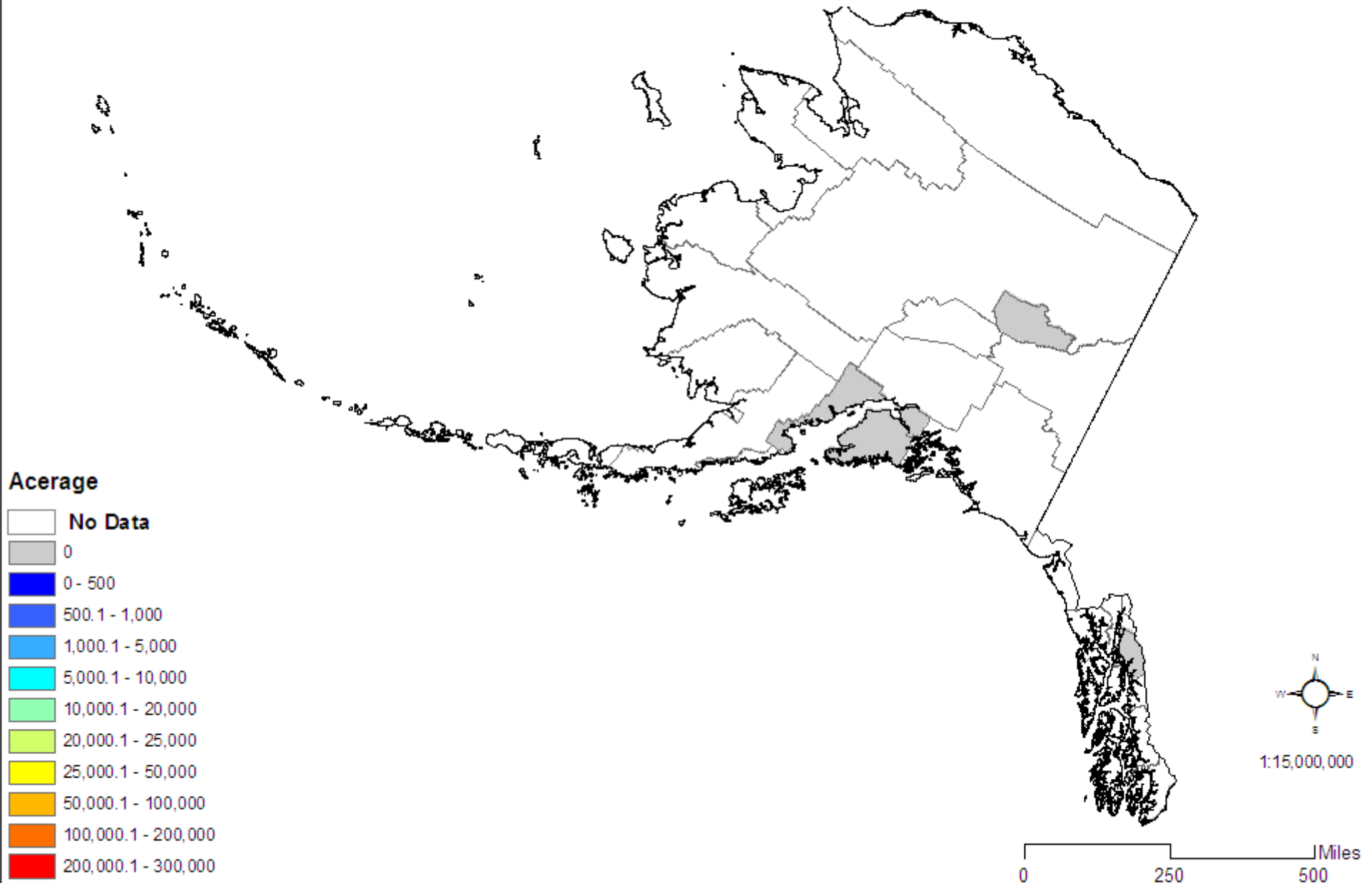
Host acreage by county. It is possible to directly compare values between maps of the same type (e.g. Host to Host, Risk to Risk, and NAPPFAST to NAPPFAST).

The U.S. Department of Agriculture's Animal and Plant Health Inspection Service collected the data displayed for internal Agency purposes only. These data may be used by others; however, they must be used for their original intended purposes.

Source: NASS 2007; USFS FHTET  
North America Albers Equal Area Conic (1983)  
Data contact: Dan Borchert, USDA CPHST, Raleigh  
Map created: May 2009 by USDA CPHST, Raleigh

# Commodity Acreage Map

## Peanut, *Arachis hypogaea*




Host acreage by county. It is possible to directly compare values between maps of the same type (e.g. Host to Host, Risk to Risk, and NAPPFAST to NAPPFAST).

The U.S. Department of Agriculture's Animal and Plant Health Inspection Service collected the data displayed for internal Agency purposes only. These data may be used by others; however, they must be used for their original intended purposes.

Source: NASS 2007; USFS FHTET  
 North America Albers Equal Area Conic (1983)  
 Data contact: Dan Borchert, USDA CPHST, Raleigh  
 Map created: May 2009 by USDA CPHST, Raleigh

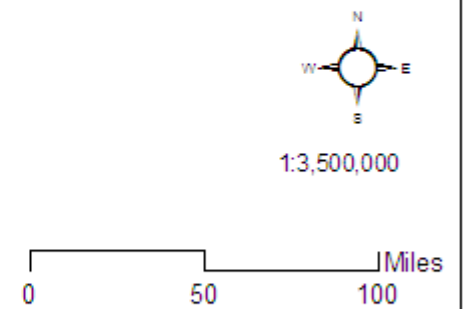
## Commodity Acreage Map Peanut, *Arachis hypogaea*

### Acreage



Host acreage by county. It is possible to directly compare values between maps of the same type (e.g. Host to Host, Risk to Risk, and NAPPFAST to NAPPFAST).

The U.S. Department of Agriculture's Animal and Plant Health Inspection Service collected the data displayed for internal Agency purposes only. These data may be used by others; however, they must be used for their original intended purposes.



Source: NASS 2007; USFS FHTET Not Available for HI  
North America Albers Equal Area Conic (1983)  
Data contact: Dan Borchert, USDA CPHST, Raleigh  
Map created: May 2009 by USDA CPHST, Raleigh