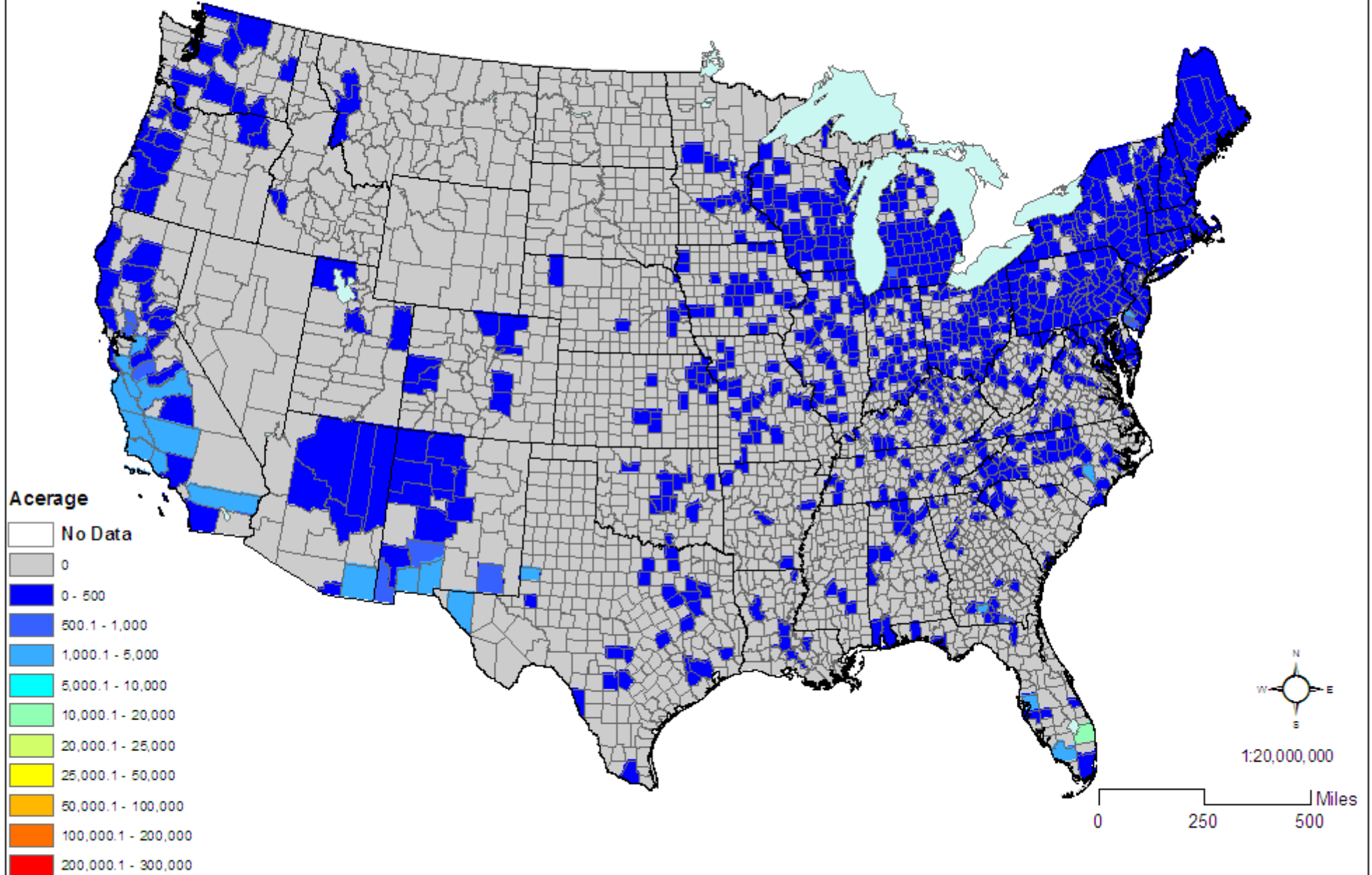


Commodity Acreage Map Peppers, *Capsium* spp.

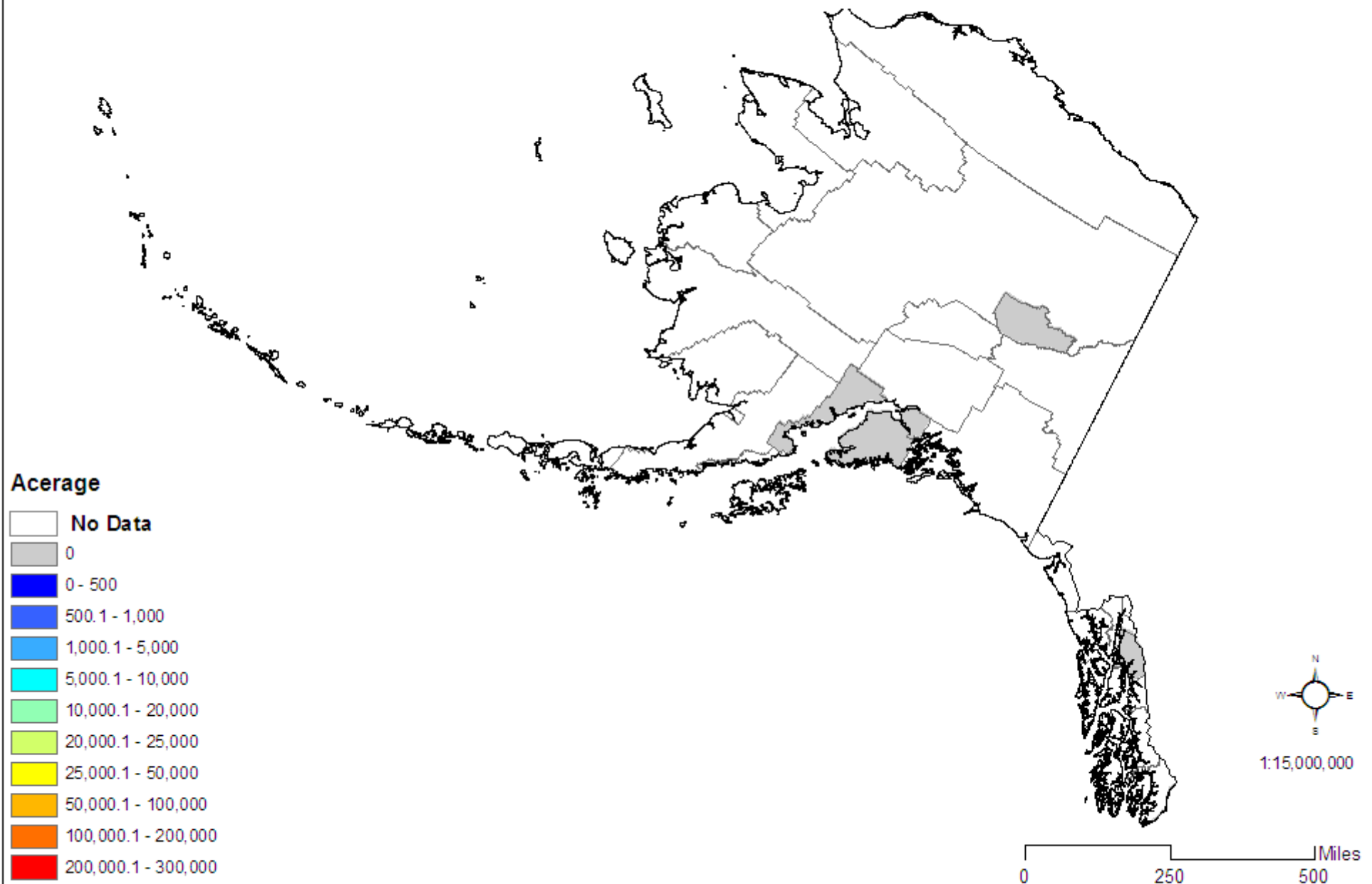


Host acreage by county. It is possible to directly compare values between maps of the same type (e.g. Host to Host, Risk to Risk, and NAPPFAST to NAPPFAST).

The U.S. Department of Agriculture's Animal and Plant Health Inspection Service collected the data displayed for internal Agency purposes only. These data may be used by others; however, they must be used for their original intended purposes.

Source: NASS 2007; USFS FHTET
North America Albers Equal Area Conic (1983)
Data contact: Dan Borchert, USDA CPHST, Raleigh
Map created: May 2009 by USDA CPHST, Raleigh

Commodity Acreage Map Peppers, *Capsium* spp.




Host acreage by county. It is possible to directly compare values between maps of the same type (e.g. Host to Host, Risk to Risk, and NAPPFAST to NAPPFAST).

The U.S. Department of Agriculture's Animal and Plant Health Inspection Service collected the data displayed for internal Agency purposes only. These data may be used by others; however, they must be used for their original intended purposes.

Source: NASS 2007; USFS FHTET
North America Albers Equal Area Conic (1983)
Data contact: Dan Borchert, USDA CPHST, Raleigh
Map created: May 2009 by USDA CPHST, Raleigh

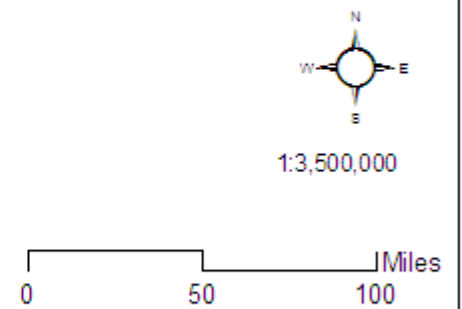
Commodity Acreage Map Peppers, *Capsium* spp.

Acreage



Host acreage by county. It is possible to directly compare values between maps of the same type (e.g. Host to Host, Risk to Risk, and NAPPFAST to NAPPFAST).

The U.S. Department of Agriculture's Animal and Plant Health Inspection Service collected the data displayed for internal Agency purposes only. These data may be used by others; however, they must be used for their original intended purposes.



Source: NASS 2007; USFS FHTET Not Available for HI
North America Albers Equal Area Conic (1983)
Data contact: Dan Borchert, USDA CPHST, Raleigh
Map created: May 2009 by USDA CPHST, Raleigh